



NOIDA INTERNATIONAL UNIVERSITY



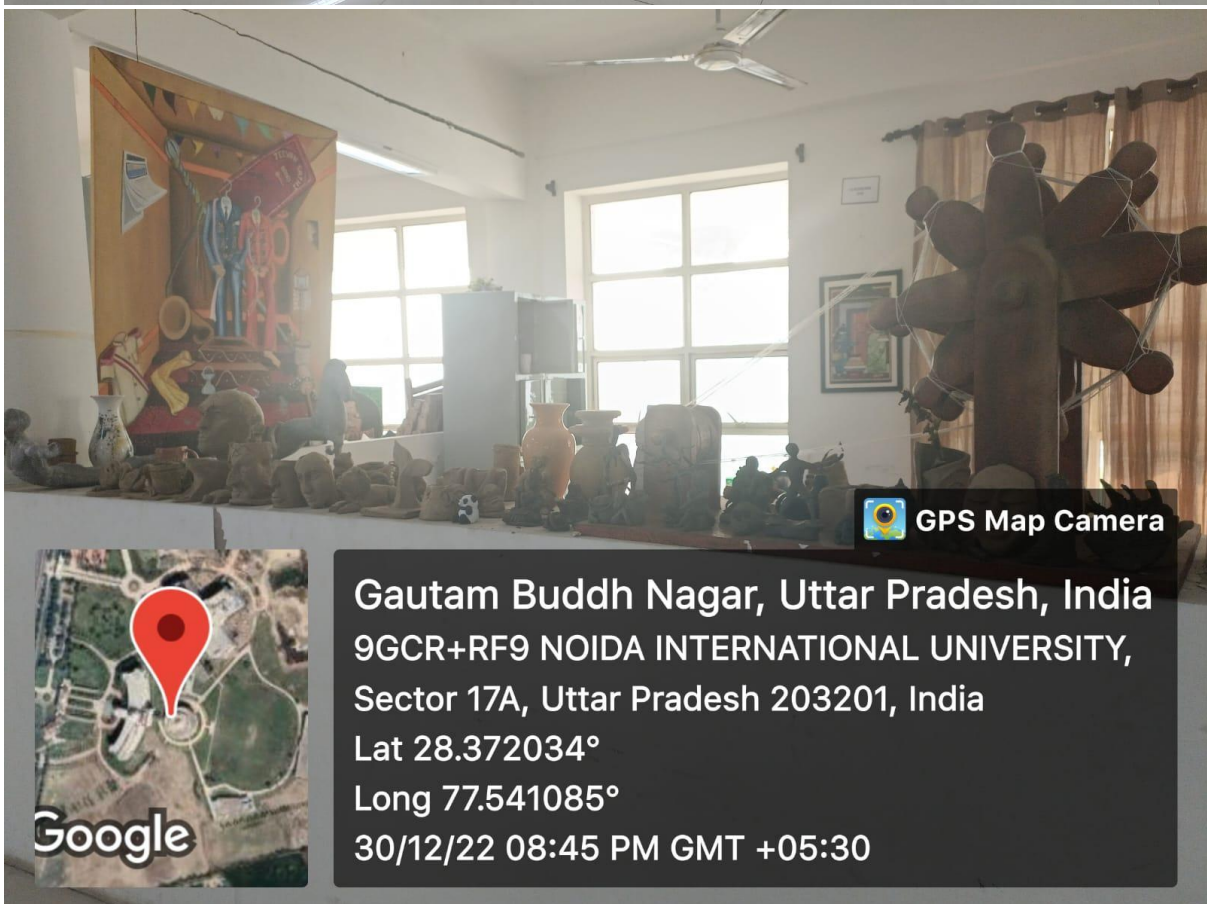
 GPS Map Camera

Gautam Buddh Nagar, Uttar Pradesh, India
9GCR+RF9 NOIDA INTERNATIONAL UNIVERSITY,
Sector 17A, Uttar Pradesh 203201, India
Lat 28.371941°
Long 77.541211°
30/12/22 08:37 PM GMT +05:30

Google

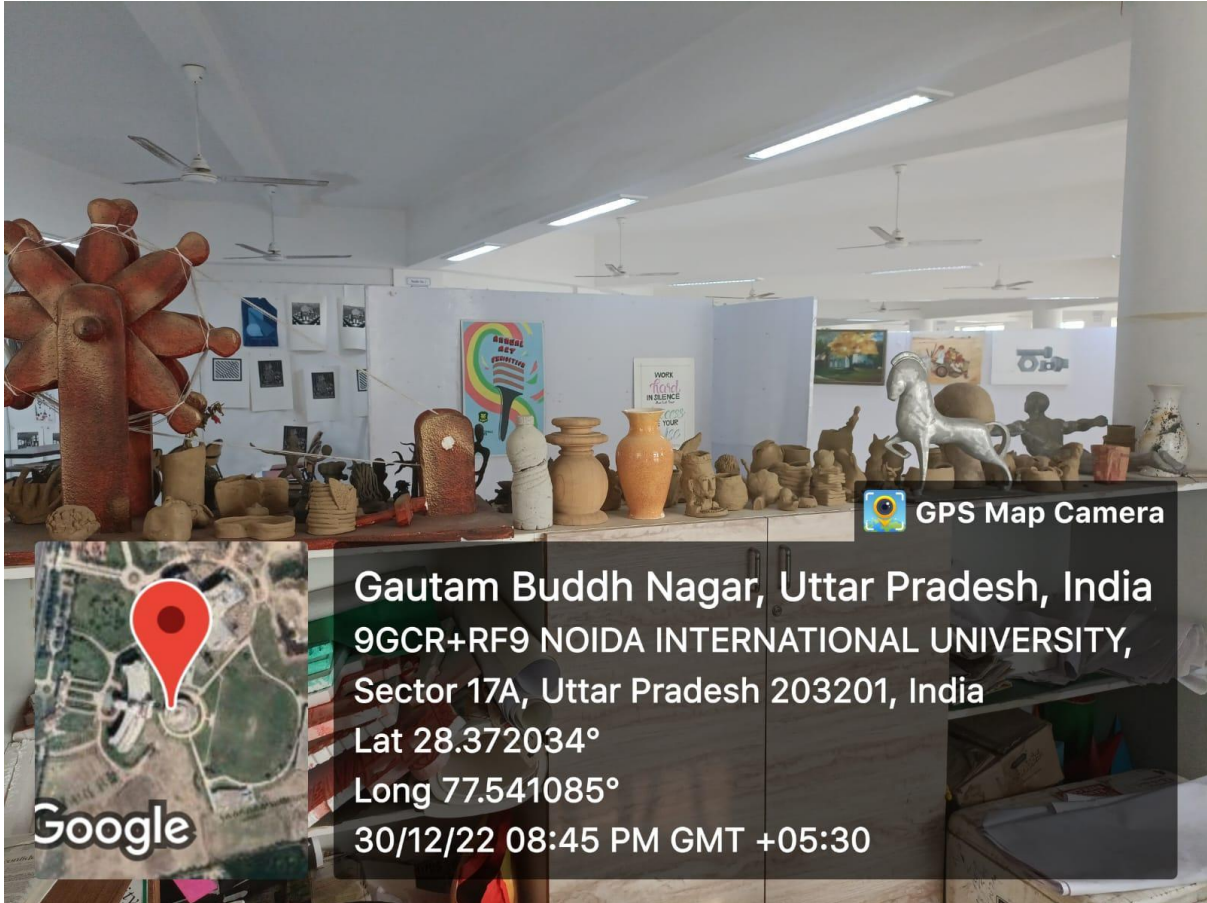


NOIDA INTERNATIONAL UNIVERSITY


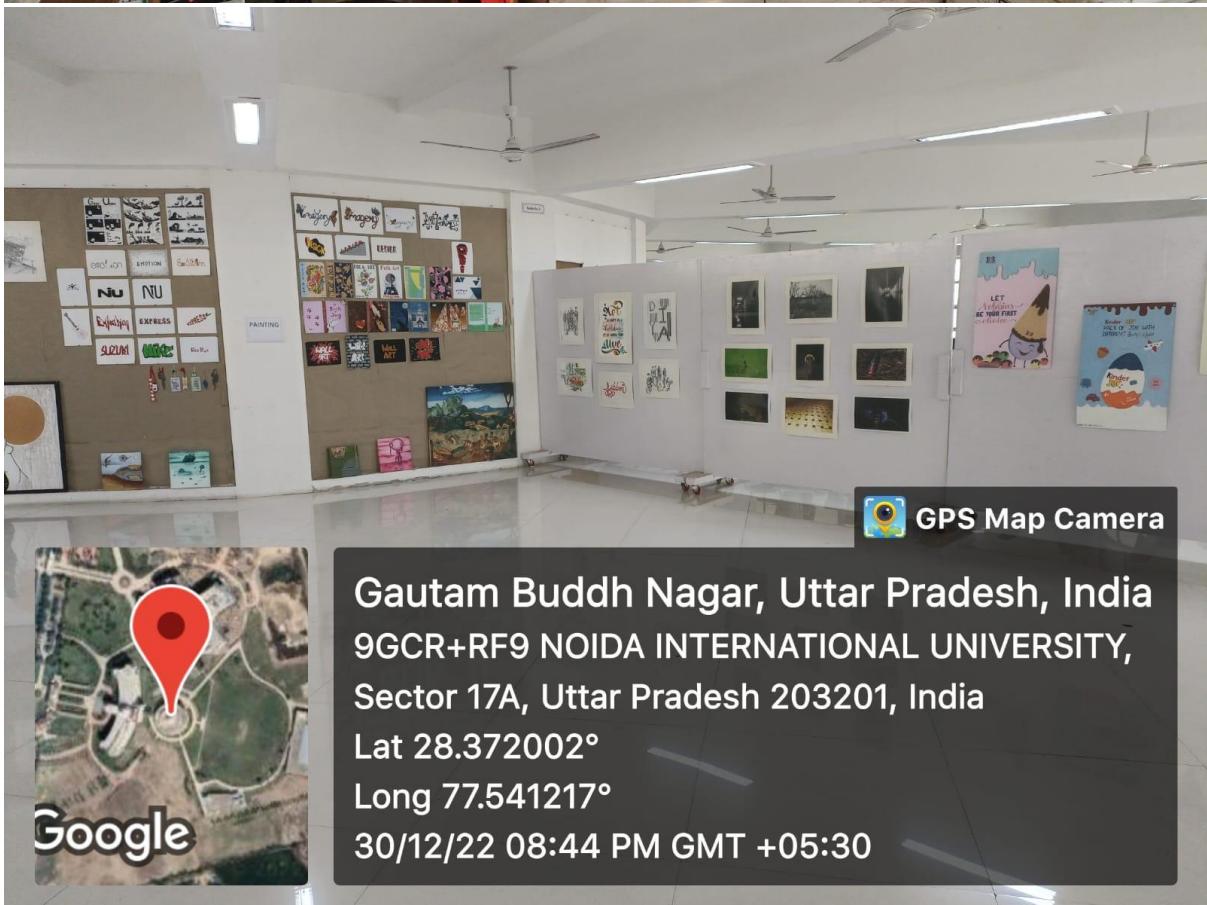




NOIDA INTERNATIONAL UNIVERSITY



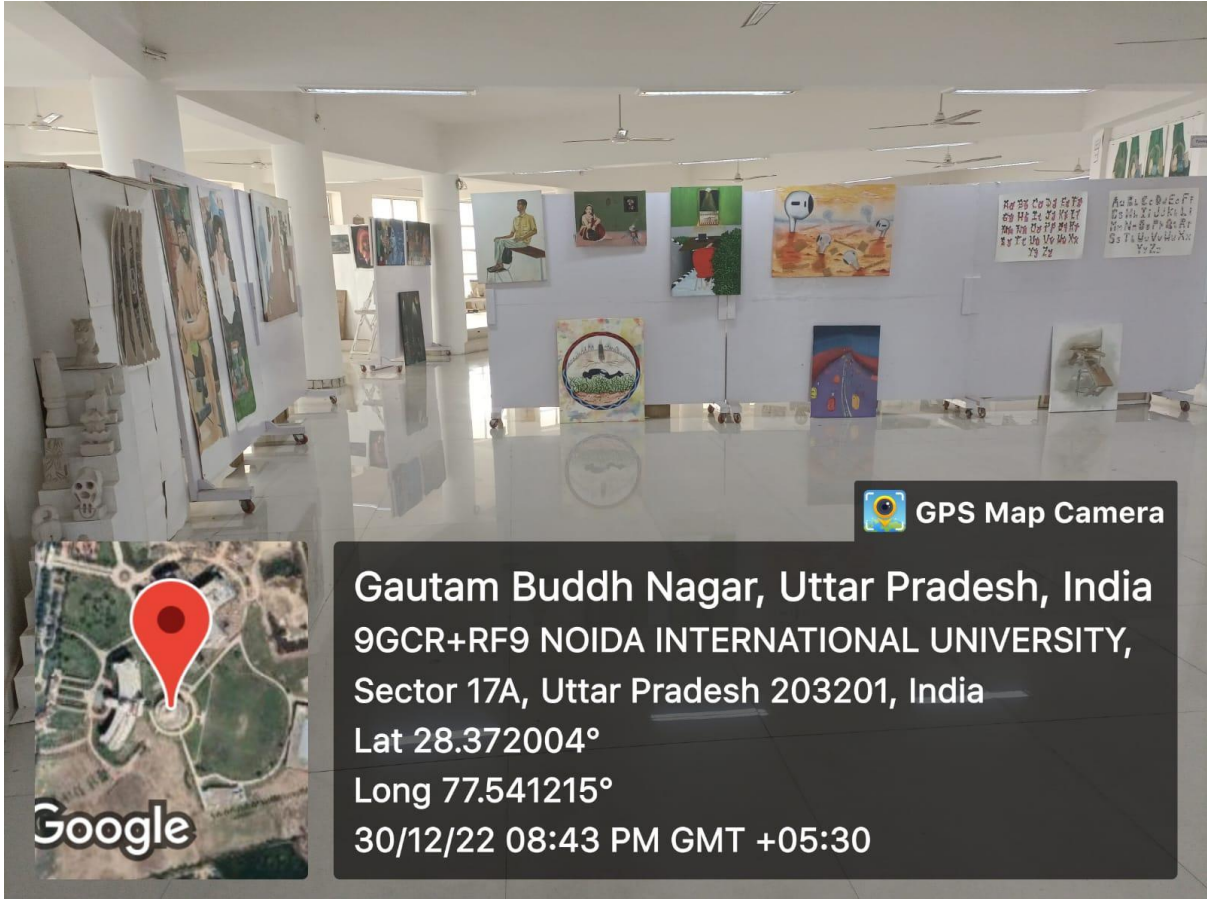
Gautam Buddh Nagar, Uttar Pradesh, India
9GCR+RF9 NOIDA INTERNATIONAL UNIVERSITY,
Sector 17A, Uttar Pradesh 203201, India
Lat 28.372034°
Long 77.541085°
30/12/22 08:45 PM GMT +05:30




Gautam Buddh Nagar, Uttar Pradesh, India
9GCR+RF9 NOIDA INTERNATIONAL UNIVERSITY,
Sector 17A, Uttar Pradesh 203201, India
Lat 28.372002°
Long 77.541217°
30/12/22 08:44 PM GMT +05:30



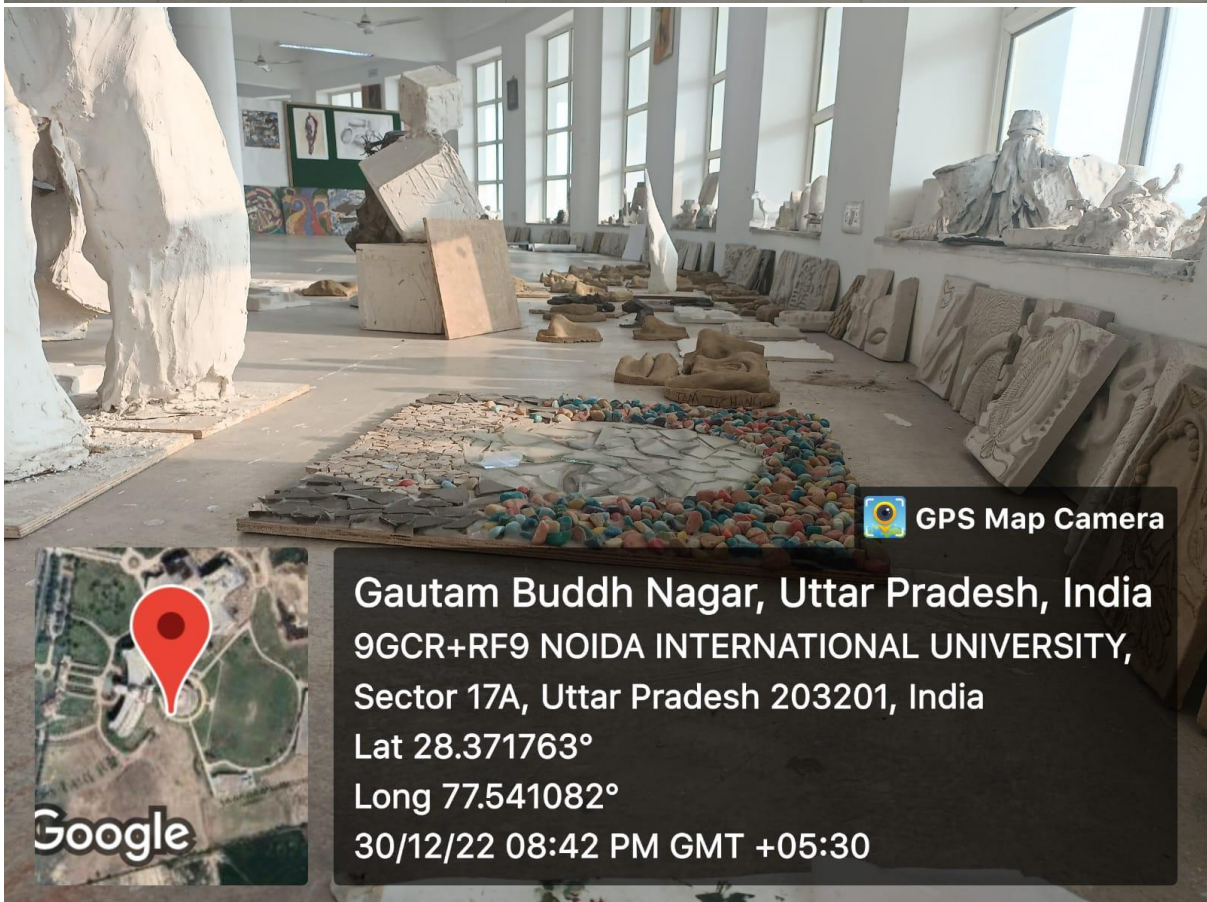
NOIDA INTERNATIONAL UNIVERSITY





 GPS Map Camera



Gautam Buddh Nagar, Uttar Pradesh, India
9GCR+RF9 NOIDA INTERNATIONAL UNIVERSITY,
Sector 17A, Uttar Pradesh 203201, India
Lat 28.372004°
Long 77.541215°
30/12/22 08:43 PM GMT +05:30



 GPS Map Camera




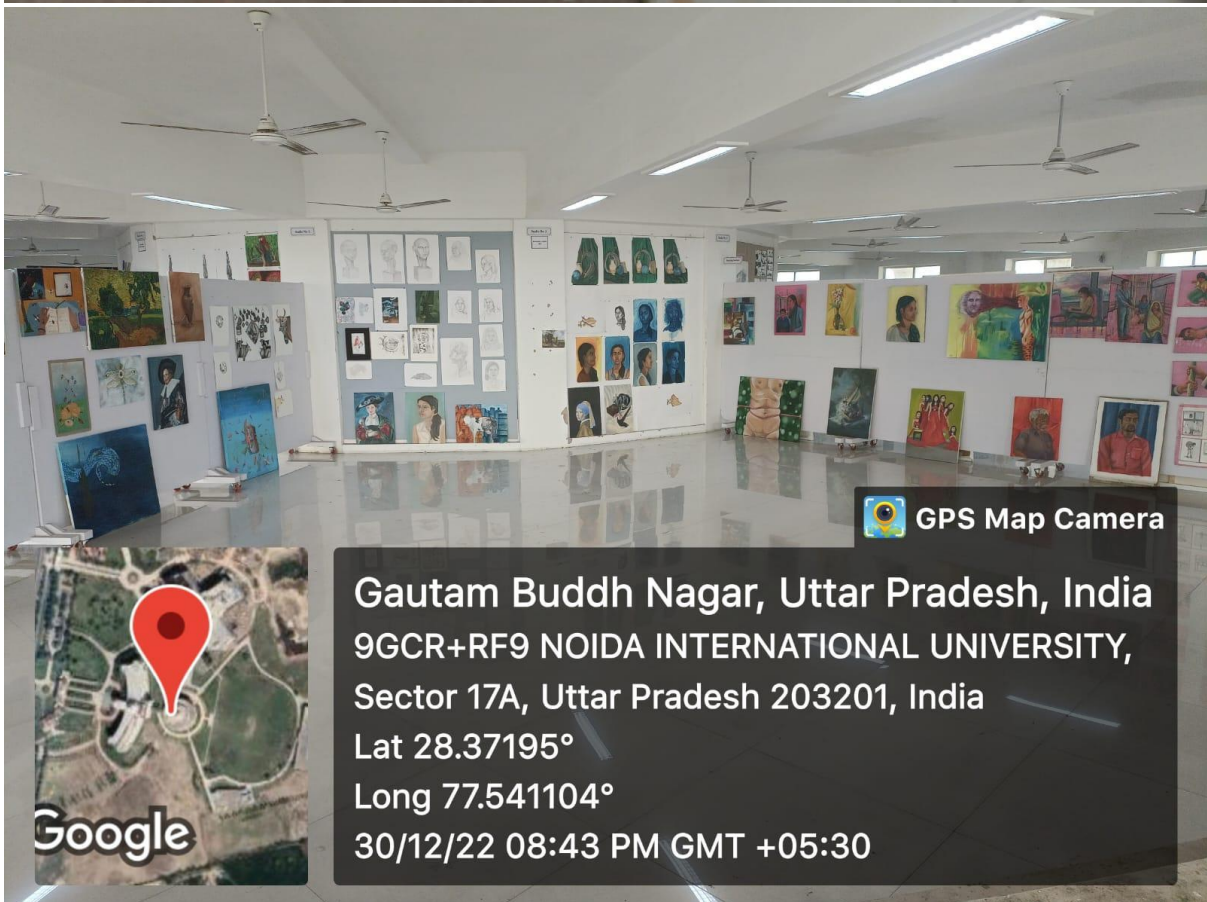
Gautam Buddh Nagar, Uttar Pradesh, India
9GCR+RF9 NOIDA INTERNATIONAL UNIVERSITY,
Sector 17A, Uttar Pradesh 203201, India
Lat 28.371763°
Long 77.541082°
30/12/22 08:42 PM GMT +05:30



NOIDA INTERNATIONAL UNIVERSITY



GPS Map Camera
Gautam Buddh Nagar, Uttar Pradesh, India
9GCR+RF9 NOIDA INTERNATIONAL UNIVERSITY,
Sector 17A, Uttar Pradesh 203201, India
Lat 28.372022°
Long 77.54109°
30/12/22 08:42 PM GMT +05:30



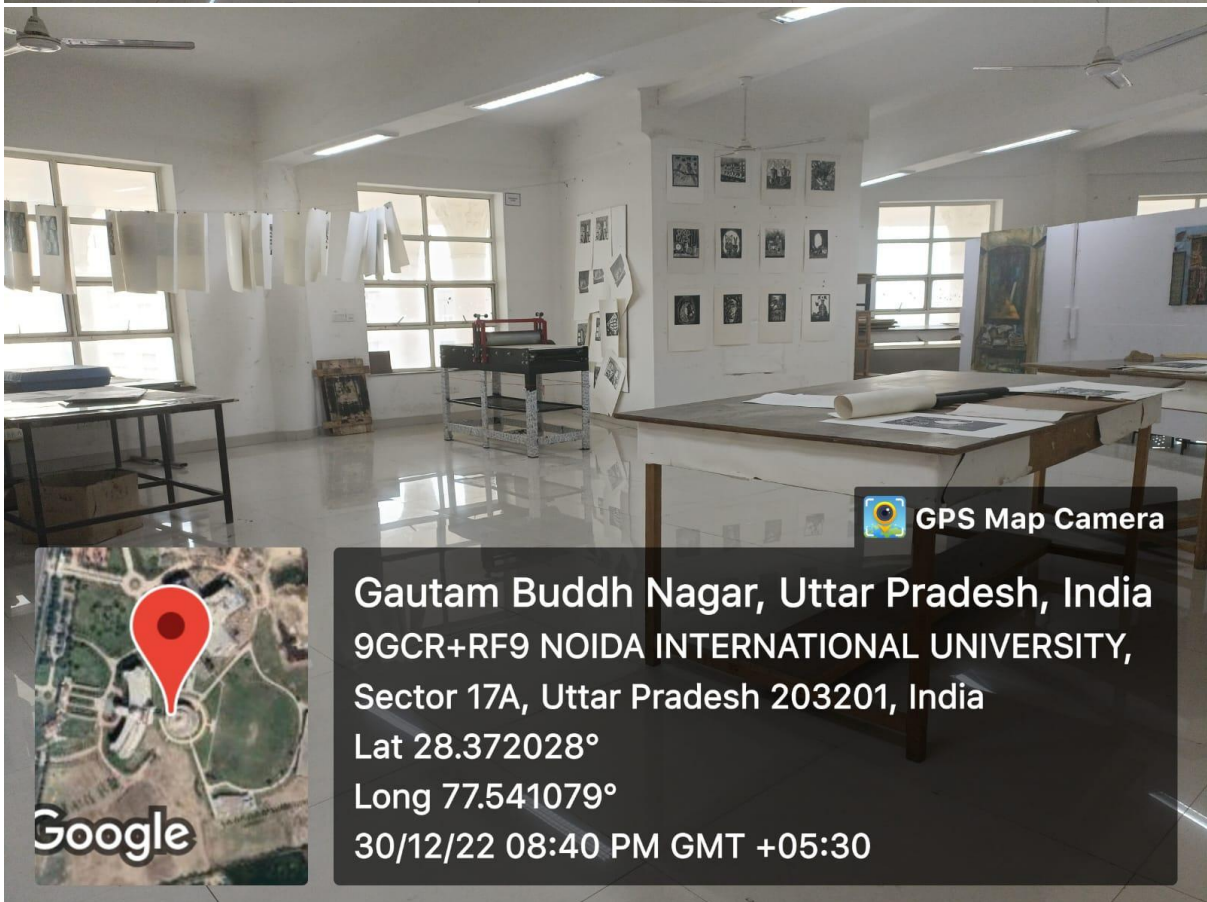
GPS Map Camera
Gautam Buddh Nagar, Uttar Pradesh, India
9GCR+RF9 NOIDA INTERNATIONAL UNIVERSITY,
Sector 17A, Uttar Pradesh 203201, India
Lat 28.37195°
Long 77.541104°
30/12/22 08:43 PM GMT +05:30



NOIDA INTERNATIONAL UNIVERSITY



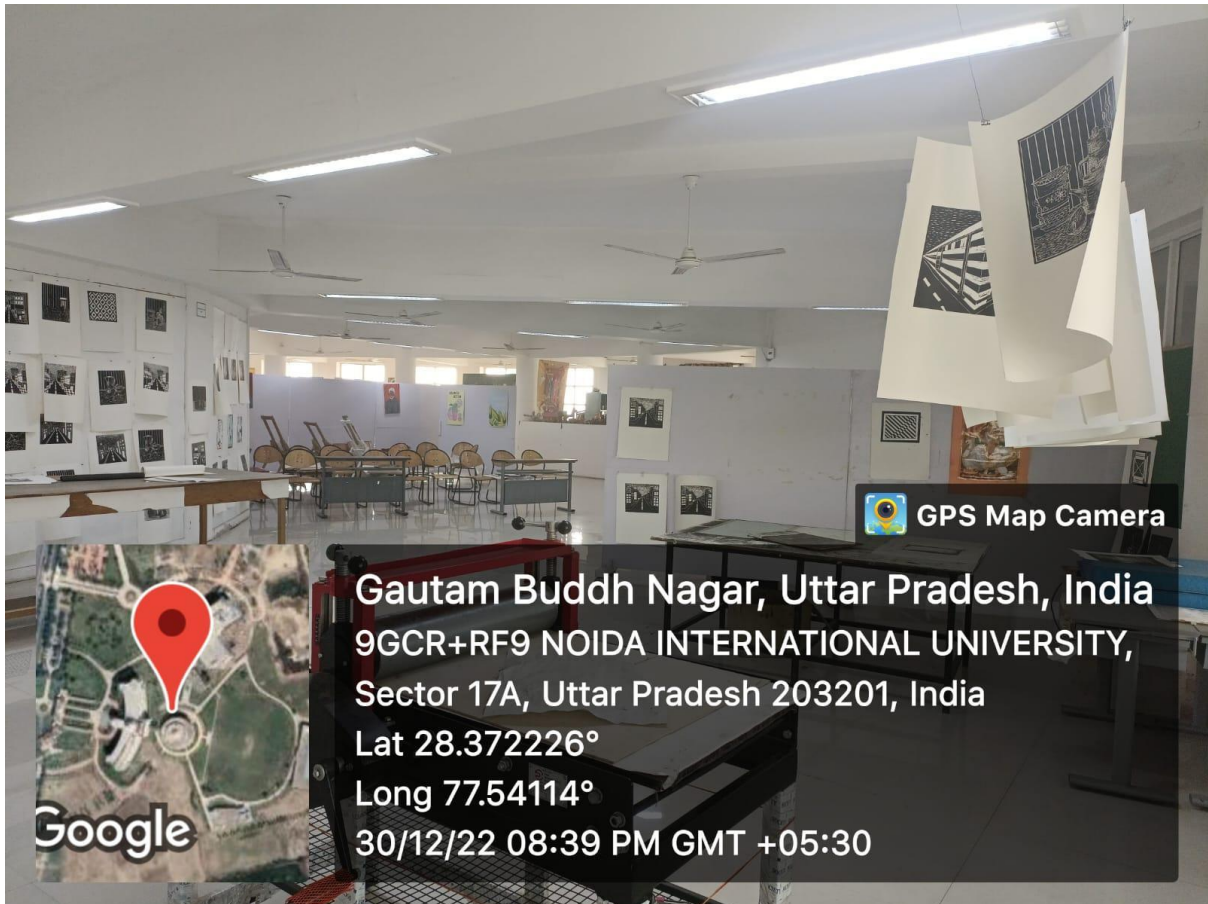
GPS Map Camera
Gautam Buddh Nagar, Uttar Pradesh, India
9GCR+RF9 NOIDA INTERNATIONAL UNIVERSITY,
Sector 17A, Uttar Pradesh 203201, India
Lat 28.372041°
Long 77.541074°
30/12/22 08:41 PM GMT +05:30




GPS Map Camera
Gautam Buddh Nagar, Uttar Pradesh, India
9GCR+RF9 NOIDA INTERNATIONAL UNIVERSITY,
Sector 17A, Uttar Pradesh 203201, India
Lat 28.372028°
Long 77.541079°
30/12/22 08:40 PM GMT +05:30



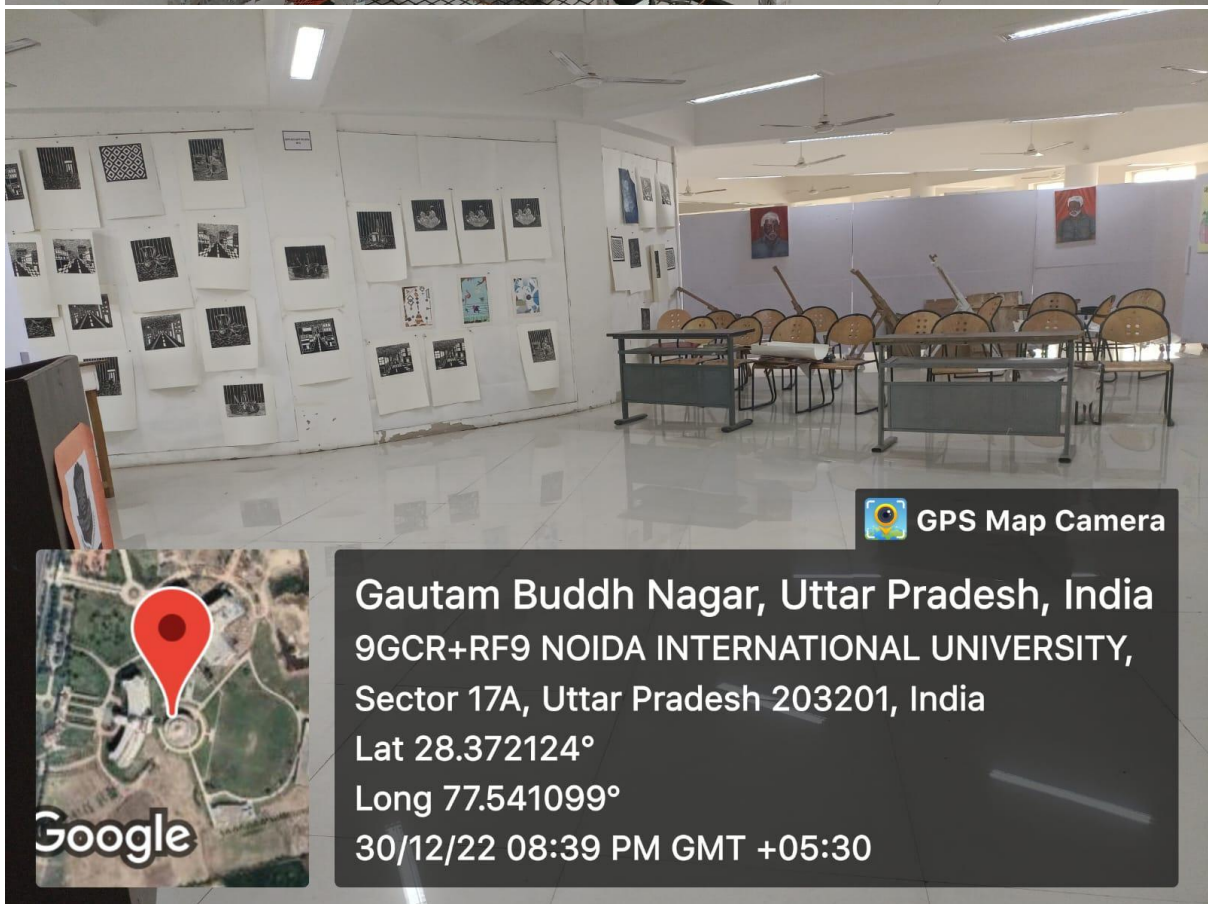
NOIDA INTERNATIONAL UNIVERSITY



 GPS Map Camera

Gautam Buddh Nagar, Uttar Pradesh, India
9GCR+RF9 NOIDA INTERNATIONAL UNIVERSITY,
Sector 17A, Uttar Pradesh 203201, India
Lat 28.372226°
Long 77.54114°
30/12/22 08:39 PM GMT +05:30

Google



 GPS Map Camera


Gautam Buddh Nagar, Uttar Pradesh, India
9GCR+RF9 NOIDA INTERNATIONAL UNIVERSITY,
Sector 17A, Uttar Pradesh 203201, India
Lat 28.372124°
Long 77.541099°
30/12/22 08:39 PM GMT +05:30

Google



NOIDA INTERNATIONAL UNIVERSITY




 GPS Map Camera




Gautam Buddh Nagar, Uttar Pradesh, India
9GCR+RF9, Sector 17A, Uttar Pradesh
203201, India
Lat 28.37223°
Long 77.5411°
12/12/22 01:14 PM GMT +05:30



NOIDA INTERNATIONAL UNIVERSITY



 GPS Map Camera




Gautam Buddh Nagar, Uttar Pradesh, India
9GCR+RF9, Sector 17A, Uttar Pradesh
203201, India
Lat 28.372°
Long 77.541061°
12/12/22 01:09 PM GMT +05:30



NOIDA INTERNATIONAL UNIVERSITY



 GPS Map Camera



Gautam Buddh Nagar, Uttar Pradesh, India
9GCR+RF9, Sector 17A, Uttar Pradesh
203201, India
Lat 28.372076°
Long 77.541077°
12/12/22 01:15 PM GMT +05:30




NOIDA INTERNATIONAL UNIVERSITY





NOIDA INTERNATIONAL UNIVERSITY



 GPS Map Camera



Gautam Buddh Nagar, Uttar Pradesh, India
9GCR+RF9, Sector 17A, Uttar Pradesh
203201, India
Lat 28.371999°
Long 77.541093°
12/12/22 01:10 PM GMT +05:30




NOIDA INTERNATIONAL UNIVERSITY




 GPS Map Camera

Gautam Buddha Nagar, Uttar Pradesh, India
9GCR+RF9, Sector 17A, Uttar Pradesh
203201, India
Lat 28.37203°
Long 77.541085°
12/12/22 01:08 PM GMT +05:30





NOIDA INTERNATIONAL UNIVERSITY




GPS Map Camera
Gautam Buddh Nagar, Uttar Pradesh, India
9GCR+RF9, Sector 17A, Uttar Pradesh
203201, India
Lat 28.372016°
Long 77.541106°
12/12/22 01:11 PM GMT +05:30



NOIDA INTERNATIONAL UNIVERSITY



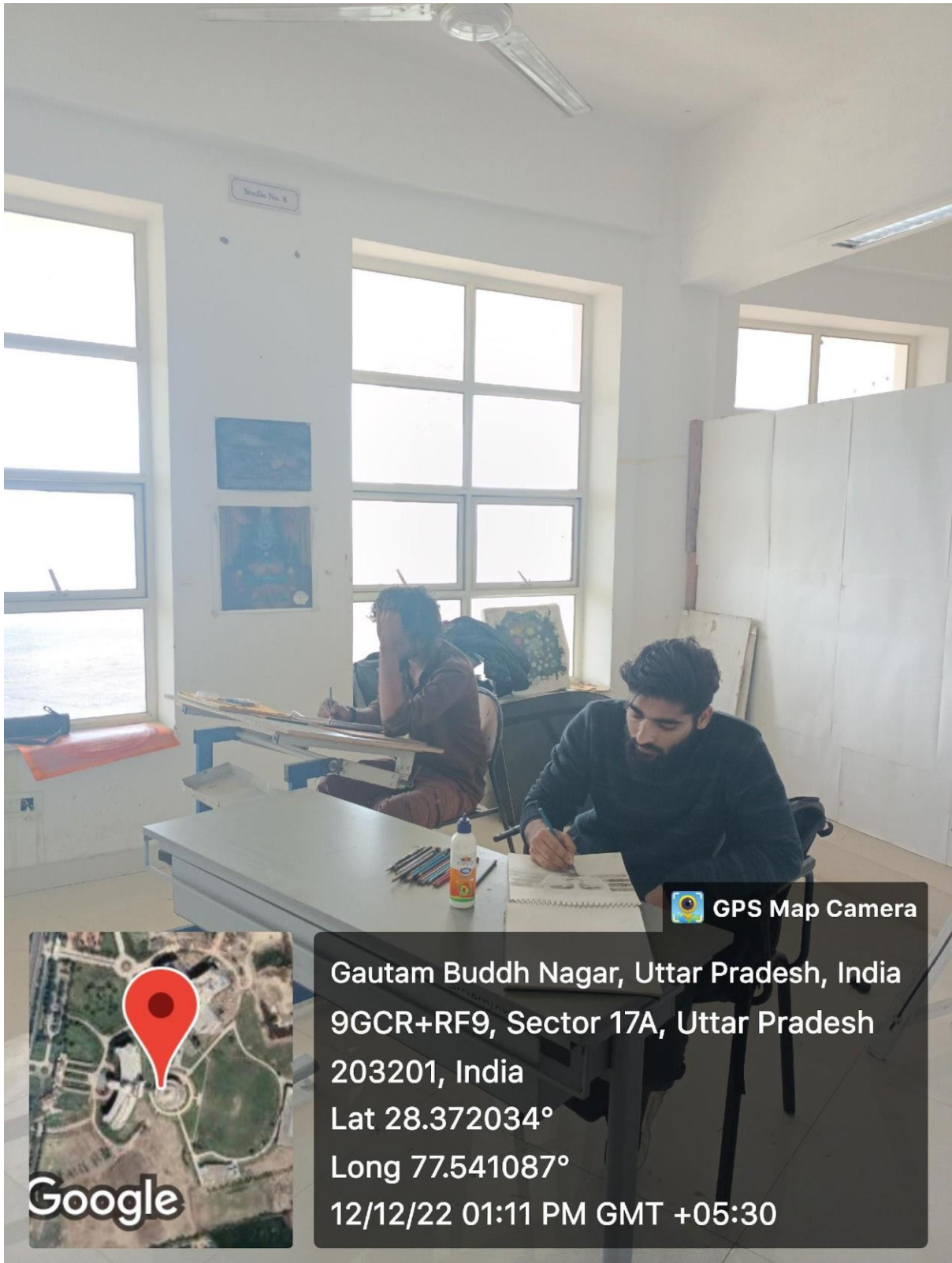
 GPS Map Camera



Gautam Buddh Nagar, Uttar Pradesh, India
9GCR+RF9, Sector 17A, Uttar Pradesh
203201, India
Lat 28.372048°
Long 77.541064°
12/12/22 01:11 PM GMT +05:30



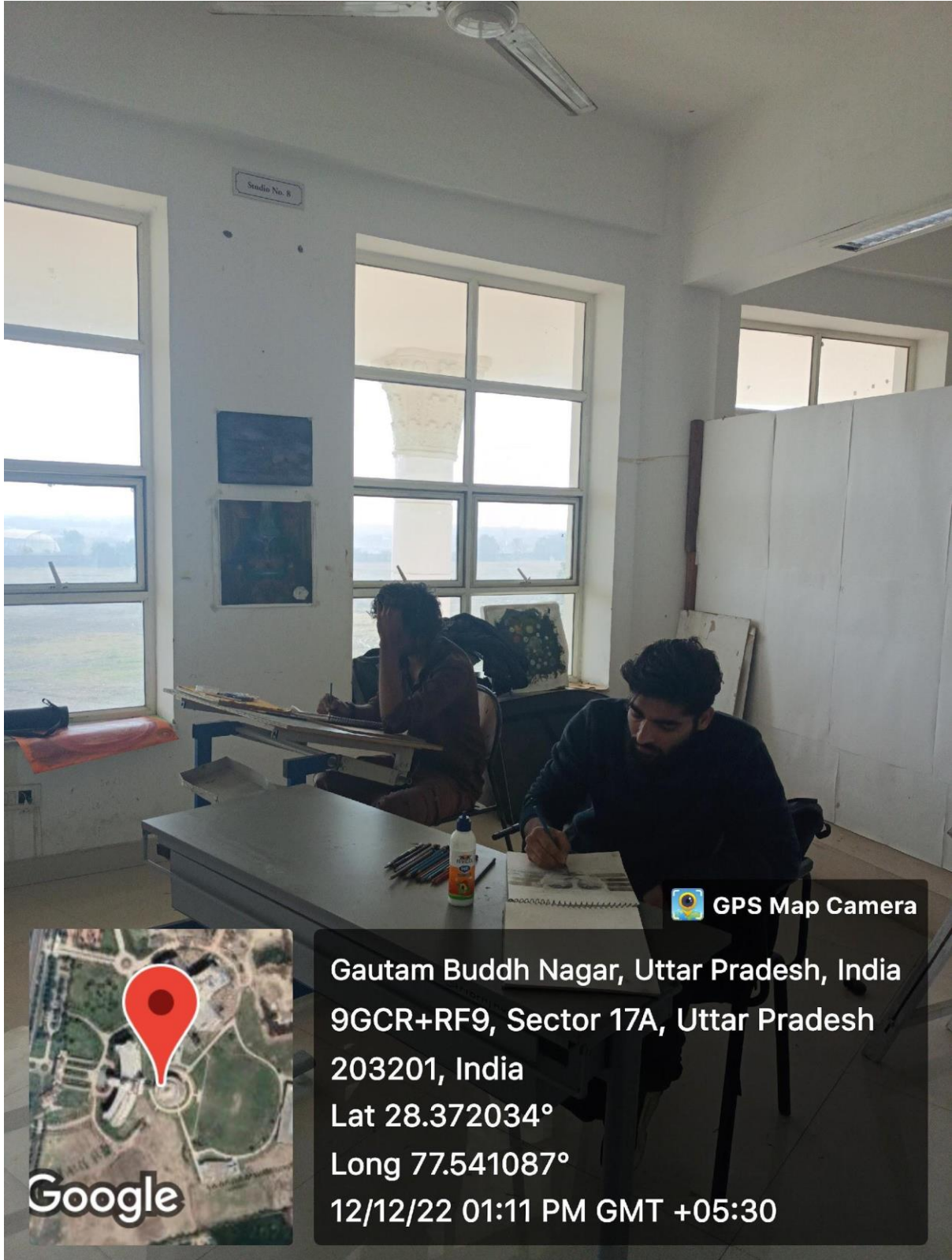
NOIDA INTERNATIONAL UNIVERSITY



Gautam Buddha Nagar, Uttar Pradesh, India
9GCR+RF9, Sector 17A, Uttar Pradesh
203201, India
Lat 28.372034°
Long 77.541087°
12/12/22 01:11 PM GMT +05:30



NOIDA INTERNATIONAL UNIVERSITY



GPS Map Camera
Gautam Buddha Nagar, Uttar Pradesh, India
9GCR+RF9, Sector 17A, Uttar Pradesh
203201, India
Lat 28.372034°
Long 77.541087°
12/12/22 01:11 PM GMT +05:30

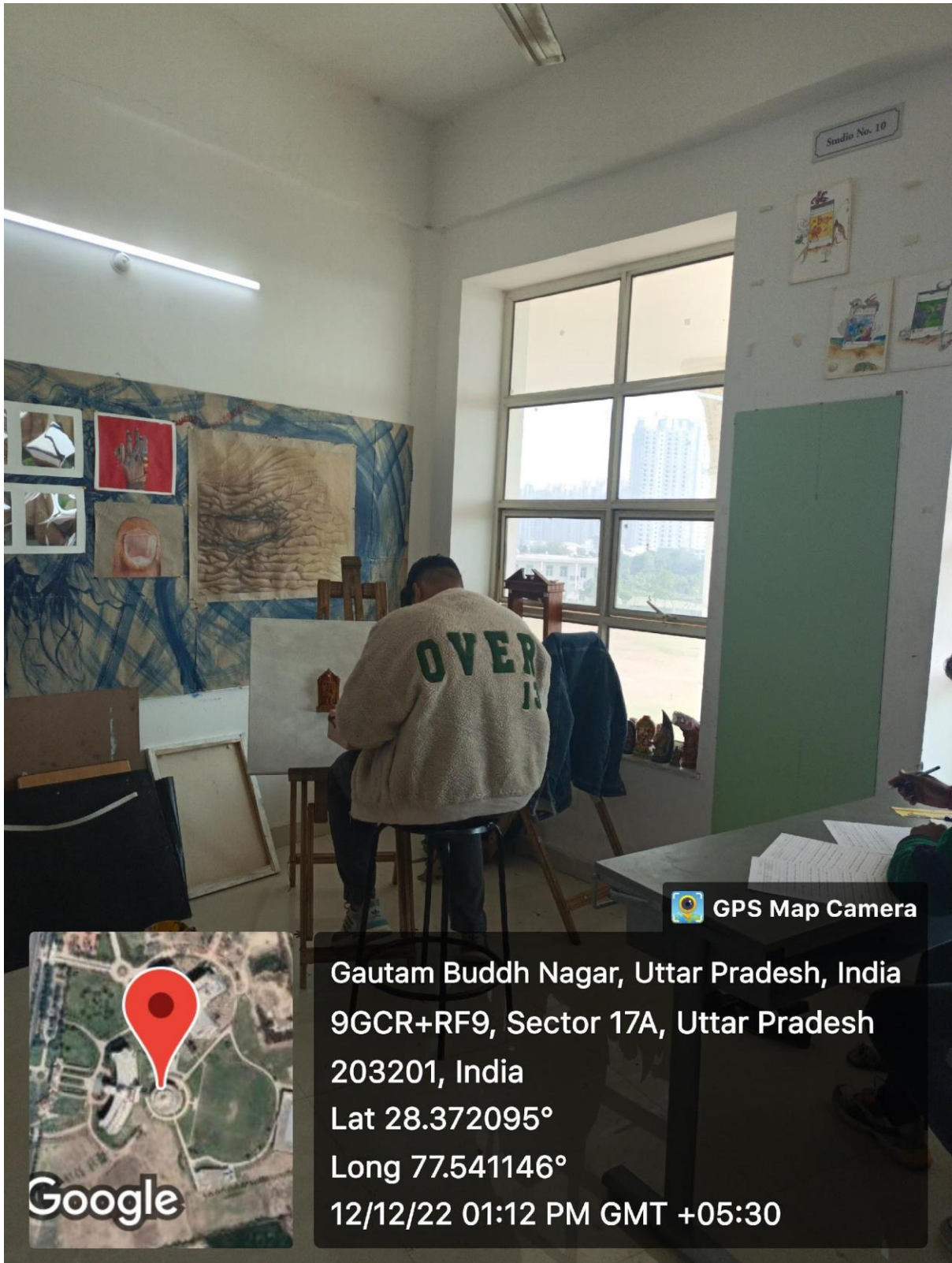


NOIDA INTERNATIONAL UNIVERSITY





NOIDA INTERNATIONAL UNIVERSITY




GPS Map Camera
Gautam Buddha Nagar, Uttar Pradesh, India
9GCR+RF9, Sector 17A, Uttar Pradesh
203201, India
Lat 28.372095°
Long 77.541146°
12/12/22 01:12 PM GMT +05:30



NOIDA INTERNATIONAL UNIVERSITY



 GPS Map Camera



Gautam Buddh Nagar, Uttar Pradesh, India
9GCR+RF9, Sector 17A, Uttar Pradesh
203201, India
Lat 28.372061°
Long 77.541146°
12/12/22 01:13 PM GMT +05:30



NOIDA INTERNATIONAL UNIVERSITY



 GPS Map Camera




Gautam Buddh Nagar, Uttar Pradesh, India
9GCR+RF9, Sector 17A, Uttar Pradesh
203201, India
Lat 28.37211°
Long 77.541103°
12/12/22 01:13 PM GMT +05:30



NOIDA INTERNATIONAL UNIVERSITY



 GPS Map Camera



Gautam Buddh Nagar, Uttar Pradesh, India
9GCR+RF9, Sector 17A, Uttar Pradesh
203201, India
Lat 28.372132°
Long 77.541058°
12/12/22 01:14 PM GMT +05:30